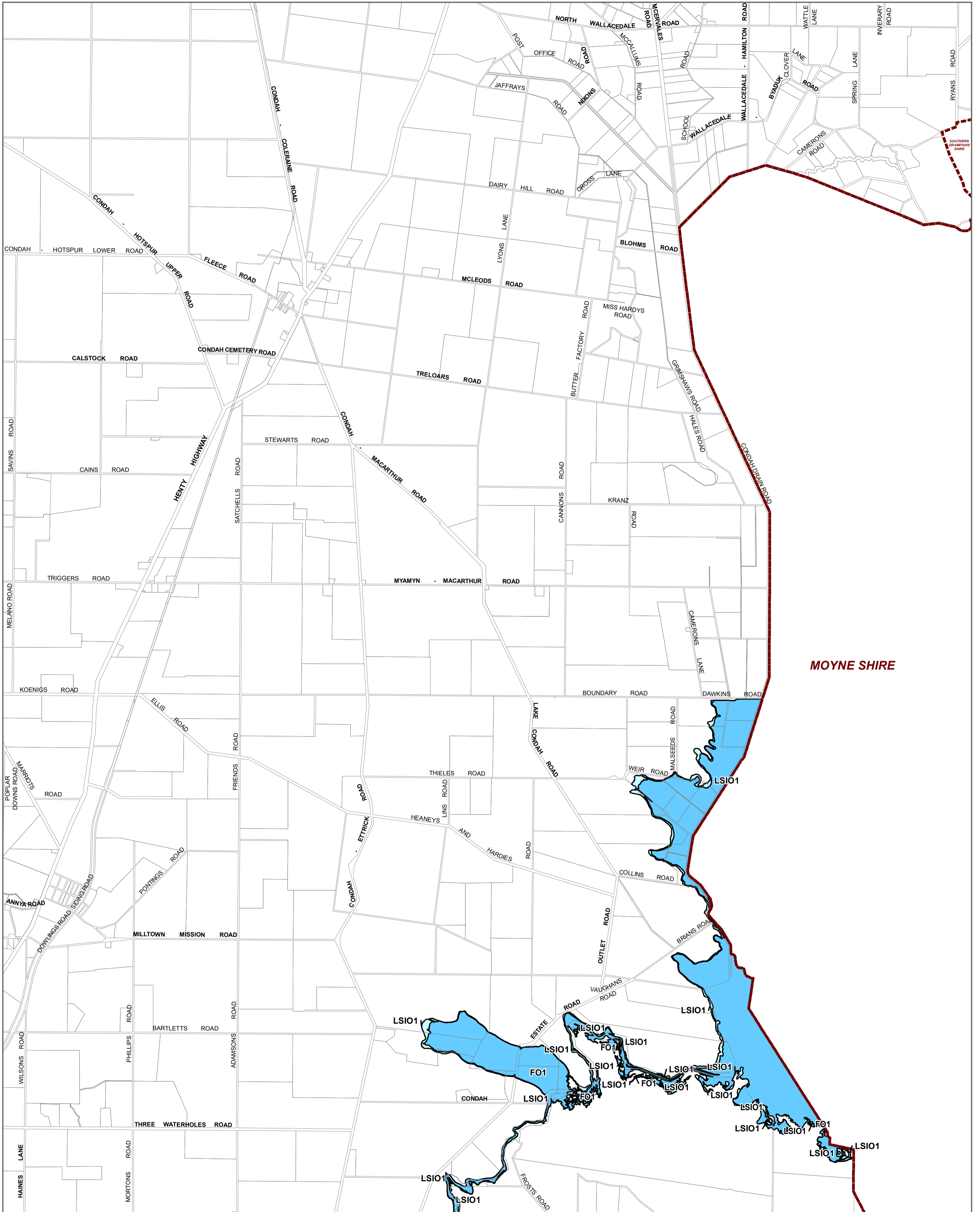


GLENELG PLANNING SCHEME - LOCAL PROVISION AMENDMENT C108gelg



<p>LEGEND</p> <ul style="list-style-type: none"> FO1 - Floodway Overlay - Schedule 1 LSIO1 - Land Subject to Inundation Overlay - Schedule 1 	<p> Municipal Boundary</p>	<p><small>Disclaimer</small> This publication may be of assistance to you but the State of Victoria and its employees do not guarantee that the publication is without flaw of any kind or is wholly appropriate for your particular purposes and therefore disclaims all liability for any error, loss or other consequence which may arise from you relying on any information in this publication.</p> <p><small>© The State of Victoria Department of Environment, Land, Water and Planning 2022</small></p>	<p style="text-align: center;">0 1,750 3,500</p> <p style="text-align: center;">Meters</p> <p style="text-align: center;">Australian Map Grid Zone 54</p> <p style="text-align: center;">NORTH</p> <p style="text-align: center;">Planning Group Printed: 28/03/2022 Amendment Version: 2</p> <div style="display: flex; justify-content: space-around; align-items: center;"> <div style="font-size: 8px;"> <p>Environment, Land, Water and Planning</p> </div> </div>	<p style="text-align: right;"><small>INDEX TO ADJOINING SCHEME MAPS</small></p>
---	--	--	--	---

GLENELG PLANNING SCHEME - LOCAL PROVISION AMENDMENT C108gelg

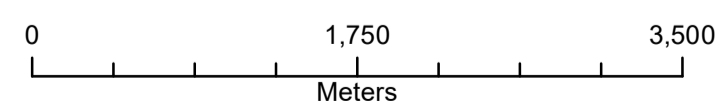


- LEGEND**
- FO1 - Floodway Overlay - Schedule 1
 - LSIO1 - Land Subject to Inundation Overlay - Schedule 1

Municipal Boundary

Disclaimer
This publication may be of assistance to you but the State of Victoria and its employees do not guarantee that the publication is without flaw of any kind or is wholly appropriate for your particular purposes and therefore disclaims all liability for any error, loss or other consequence which may arise from you relying on any information in this publication.

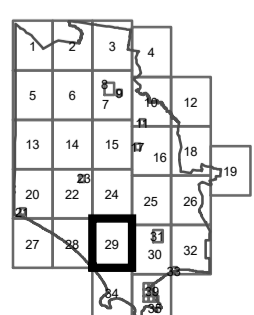
© The State of Victoria Department of Environment, Land, Water and Planning 2022



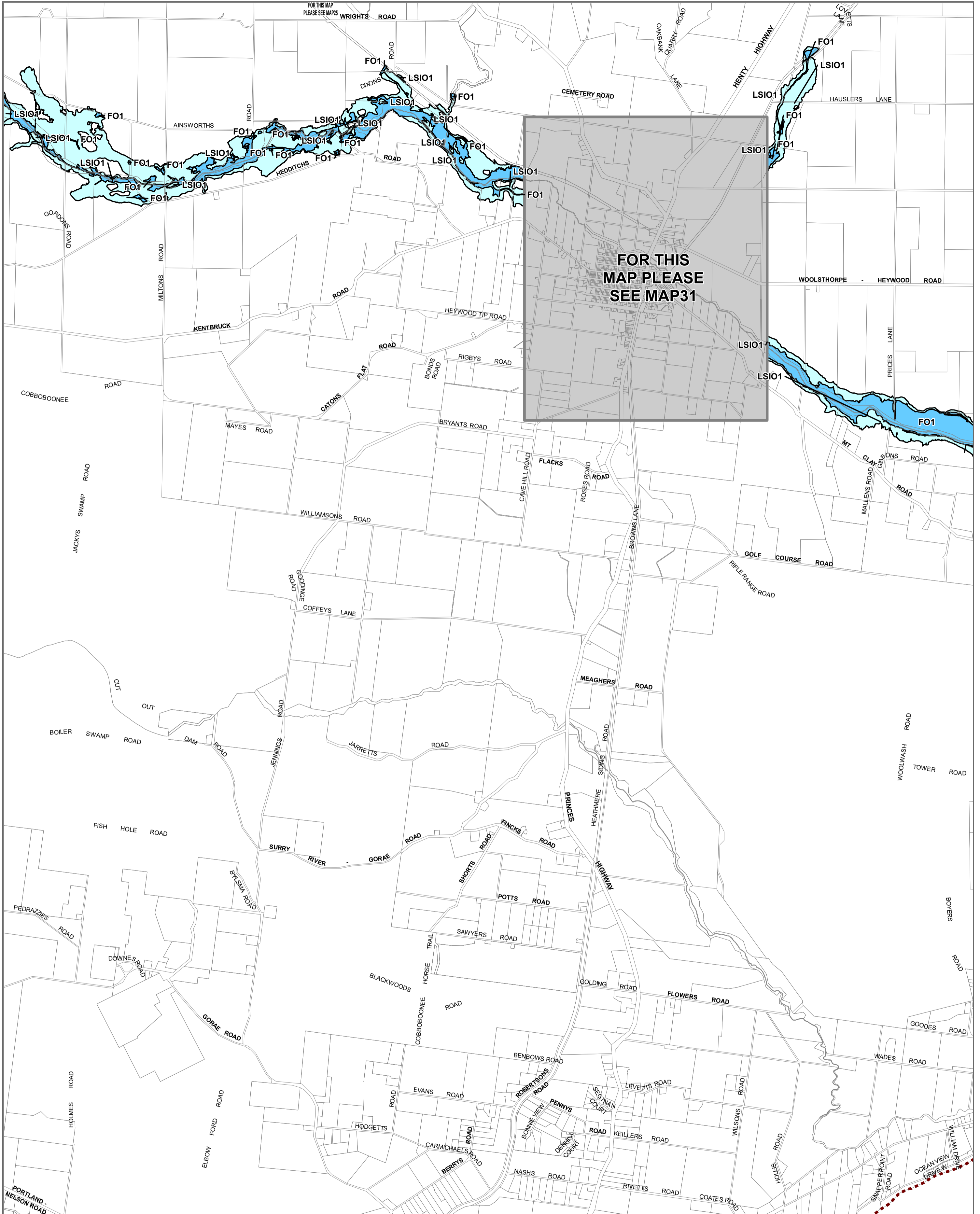
Planning Group
Printed: 28/03/2022
Amendment Version: 2



INDEX TO ADJOINING SCHEME MAPS



GLENELG PLANNING SCHEME - LOCAL PROVISION AMENDMENT C108gelg

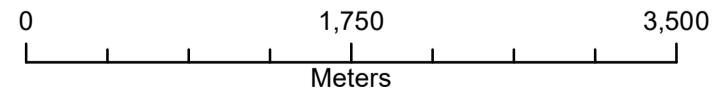


- LEGEND**
- FO1 - Floodway Overlay - Schedule 1
 - LSIO1 - Land Subject to Inundation Overlay - Schedule 1

Municipal Boundary

Disclaimer
This publication may be of assistance to you but the State of Victoria and its employees do not guarantee that the publication is without flaw of any kind or is wholly appropriate for your particular purposes and therefore disclaims all liability for any error, loss or other consequence which may arise from you relying on any information in this publication.

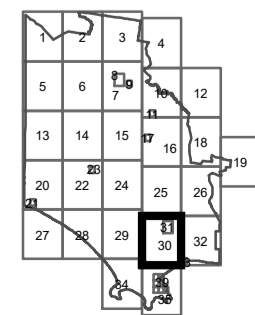
© The State of Victoria Department of Environment, Land, Water and Planning 2022



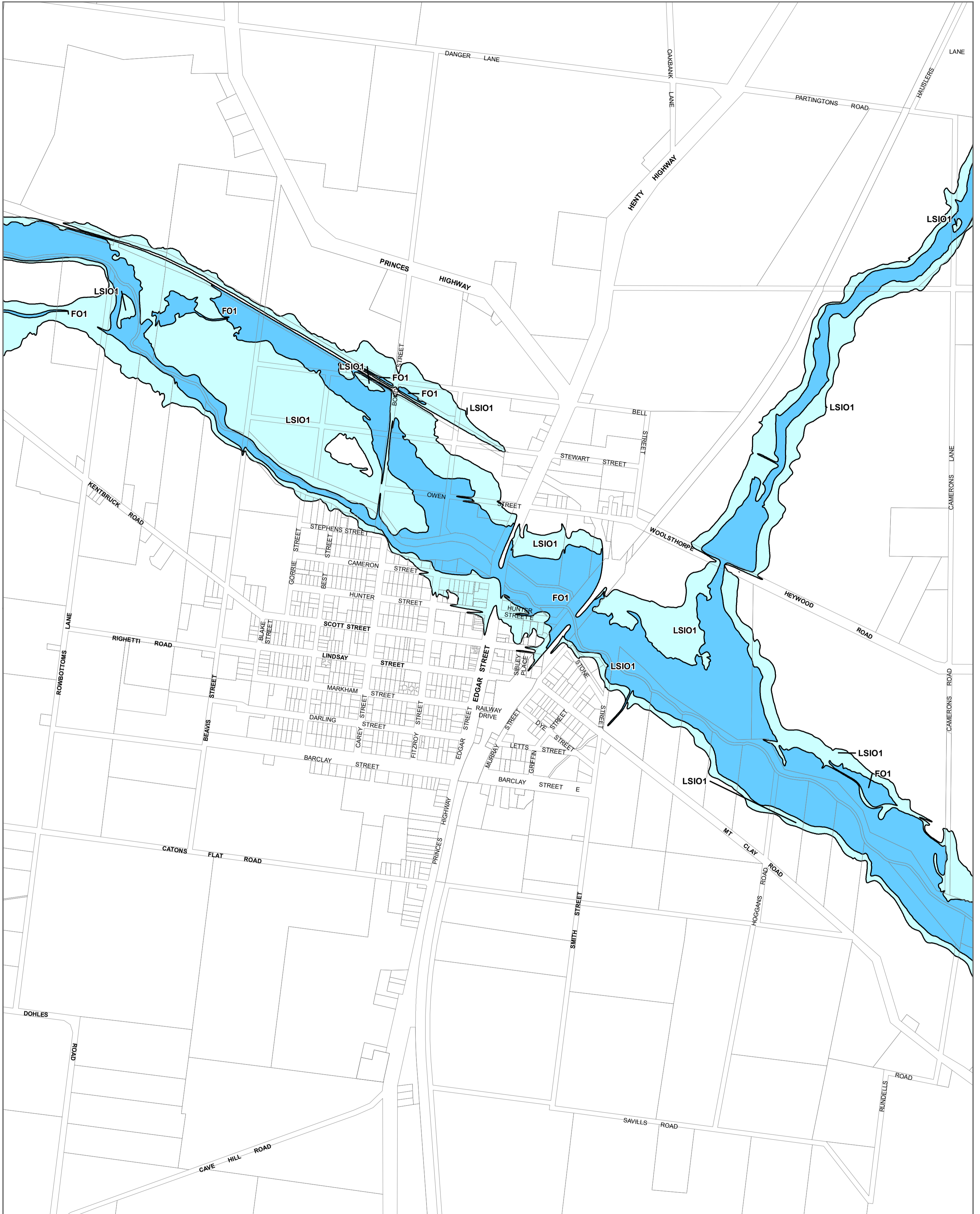
Planning Group
Printed: 28/03/2022
Amendment Version: 2



INDEX TO ADJOINING SCHEME MAPS



GLENELG PLANNING SCHEME - LOCAL PROVISION AMENDMENT C108gelg

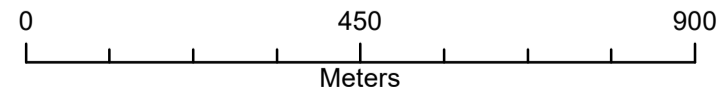


- LEGEND**
- FO1 - Floodway Overlay - Schedule 1
 - LSIO1 - Land Subject to Inundation Overlay - Schedule 1

Municipal Boundary

Disclaimer
This publication may be of assistance to you but the State of Victoria and its employees do not guarantee that the publication is without flaw of any kind or is wholly appropriate for your particular purposes and therefore disclaims all liability for any error, loss or other consequence which may arise from you relying on any information in this publication.

© The State of Victoria Department of Environment, Land, Water and Planning 2022

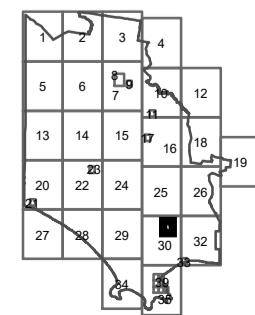


Planning Group
Printed: 28/03/2022
Amendment Version: 2

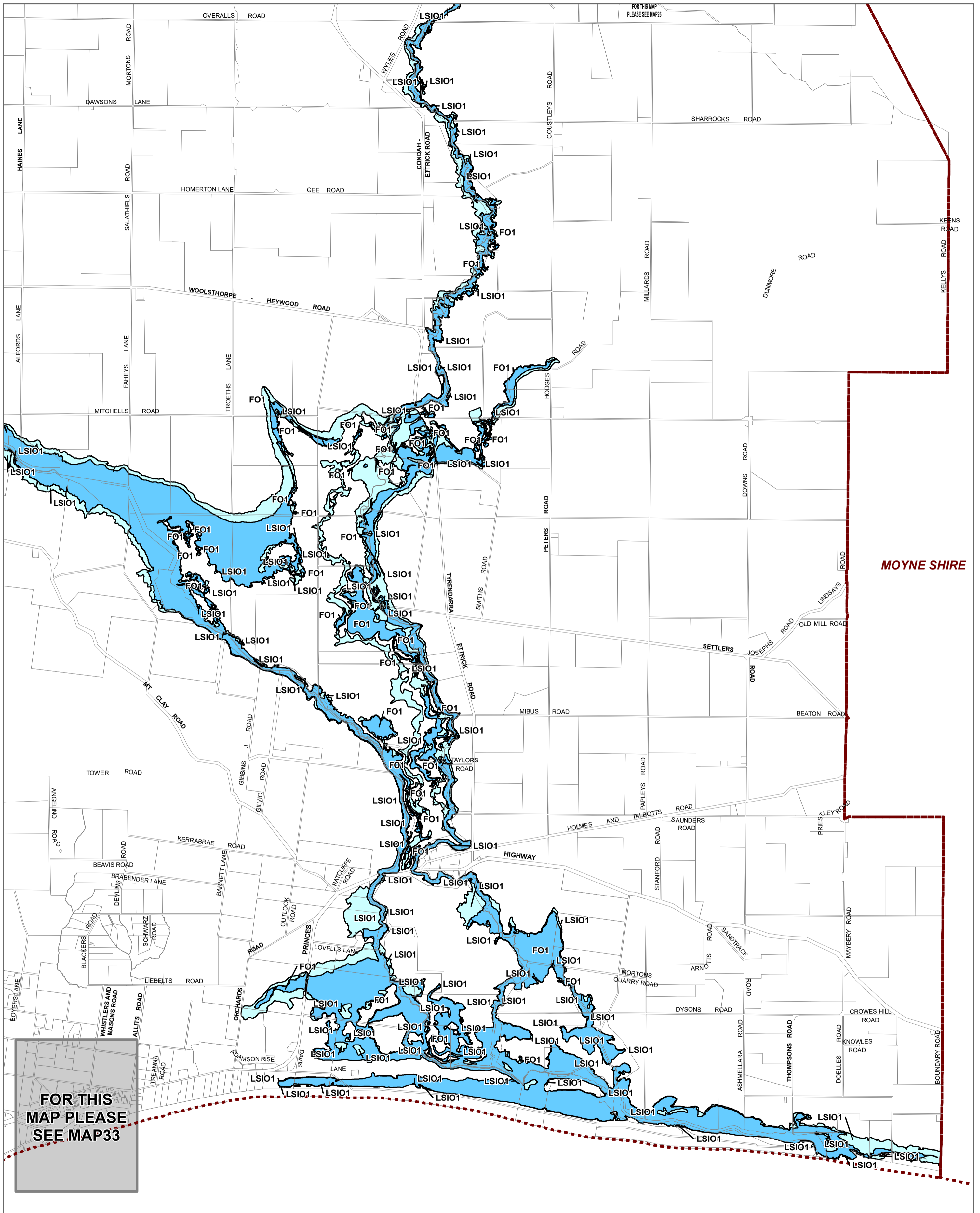


Environment,
Land, Water
and Planning

INDEX TO ADJOINING SCHEME MAPS



GLENELG PLANNING SCHEME - LOCAL PROVISION AMENDMENT C108gelg

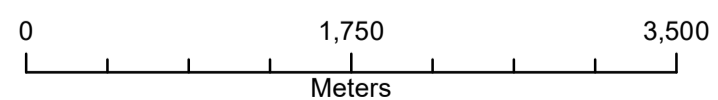


- LEGEND**
- FO1 - Floodway Overlay - Schedule 1
 - LSIO1 - Land Subject to Inundation Overlay - Schedule 1

Municipal Boundary

Disclaimer
This publication may be of assistance to you but the State of Victoria and its employees do not guarantee that the publication is without flaw of any kind or is wholly appropriate for your particular purposes and therefore disclaims all liability for any error, loss or other consequence which may arise from you relying on any information in this publication.

© The State of Victoria Department of Environment, Land, Water and Planning 2022



Planning Group
Printed: 28/03/2022
Amendment Version: 2



INDEX TO ADJOINING SCHEME MAPS

